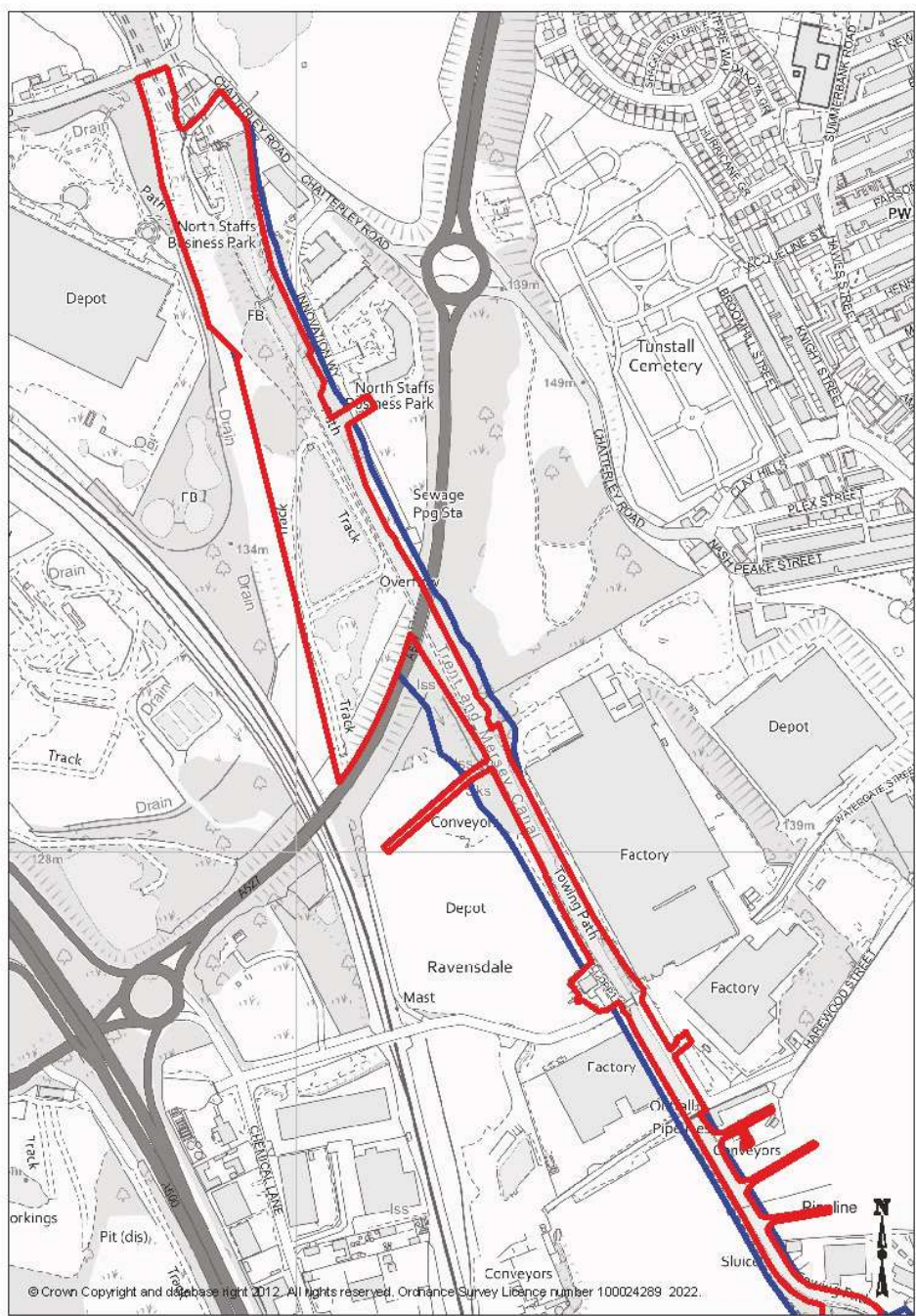
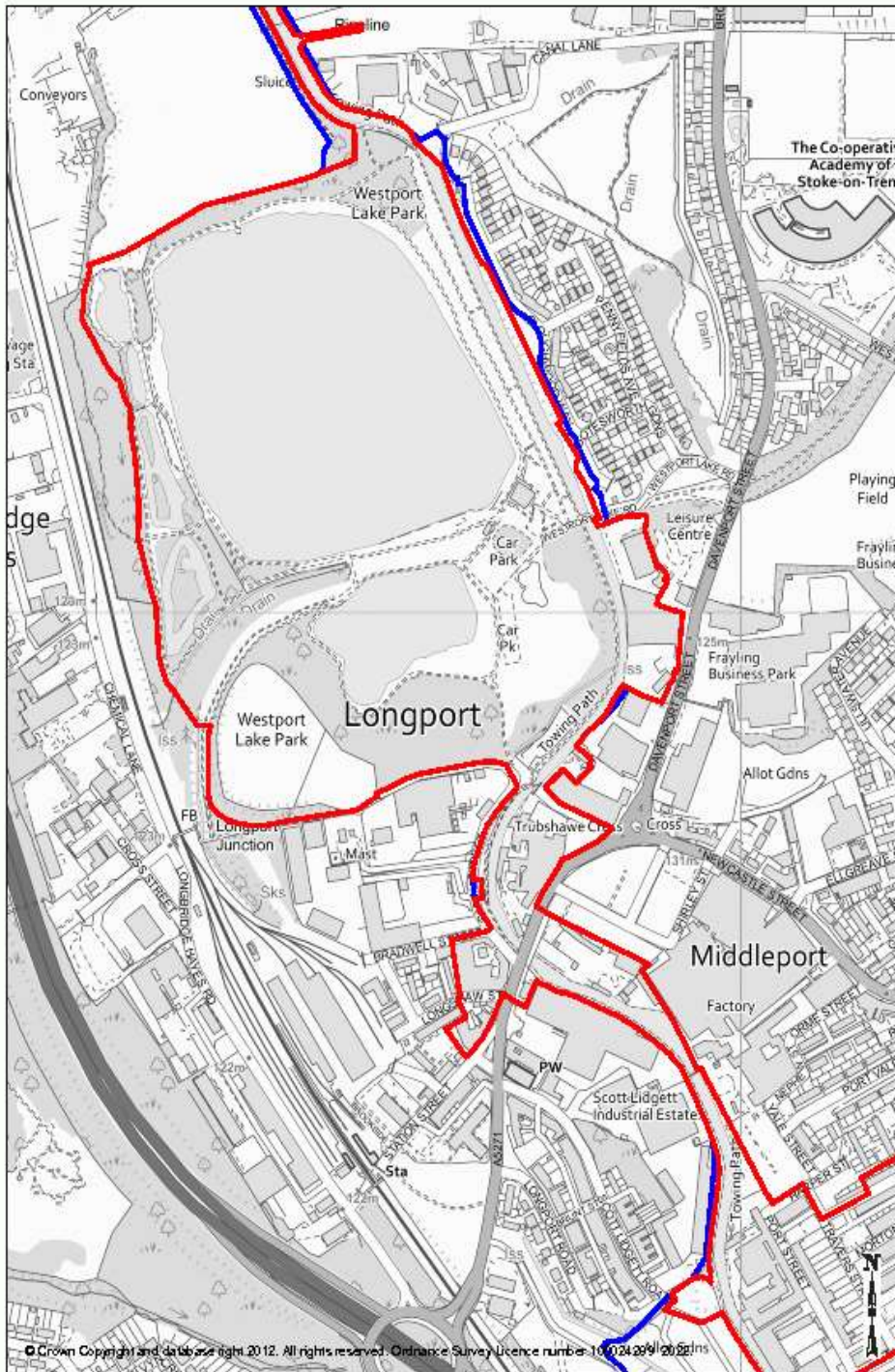
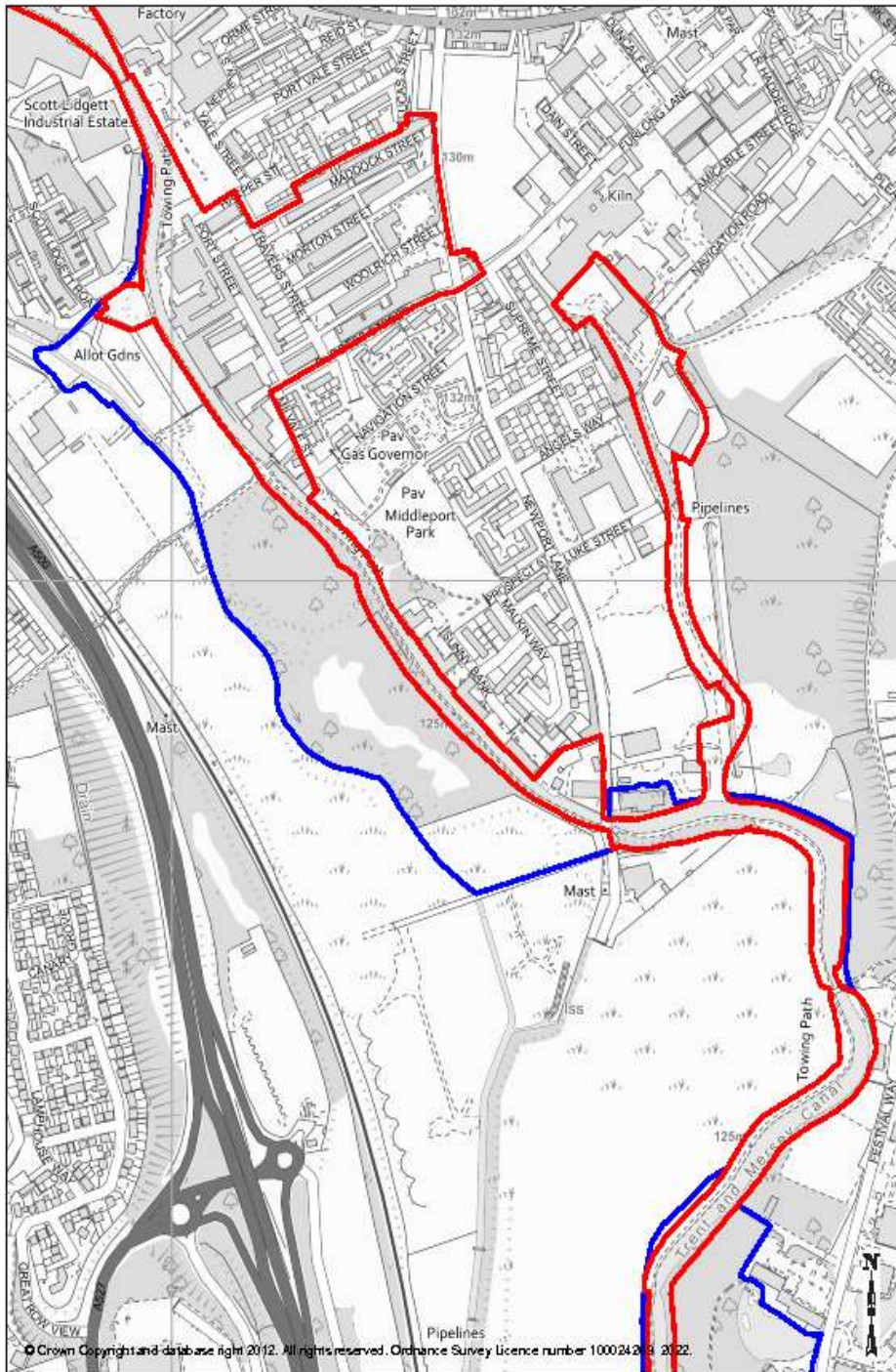
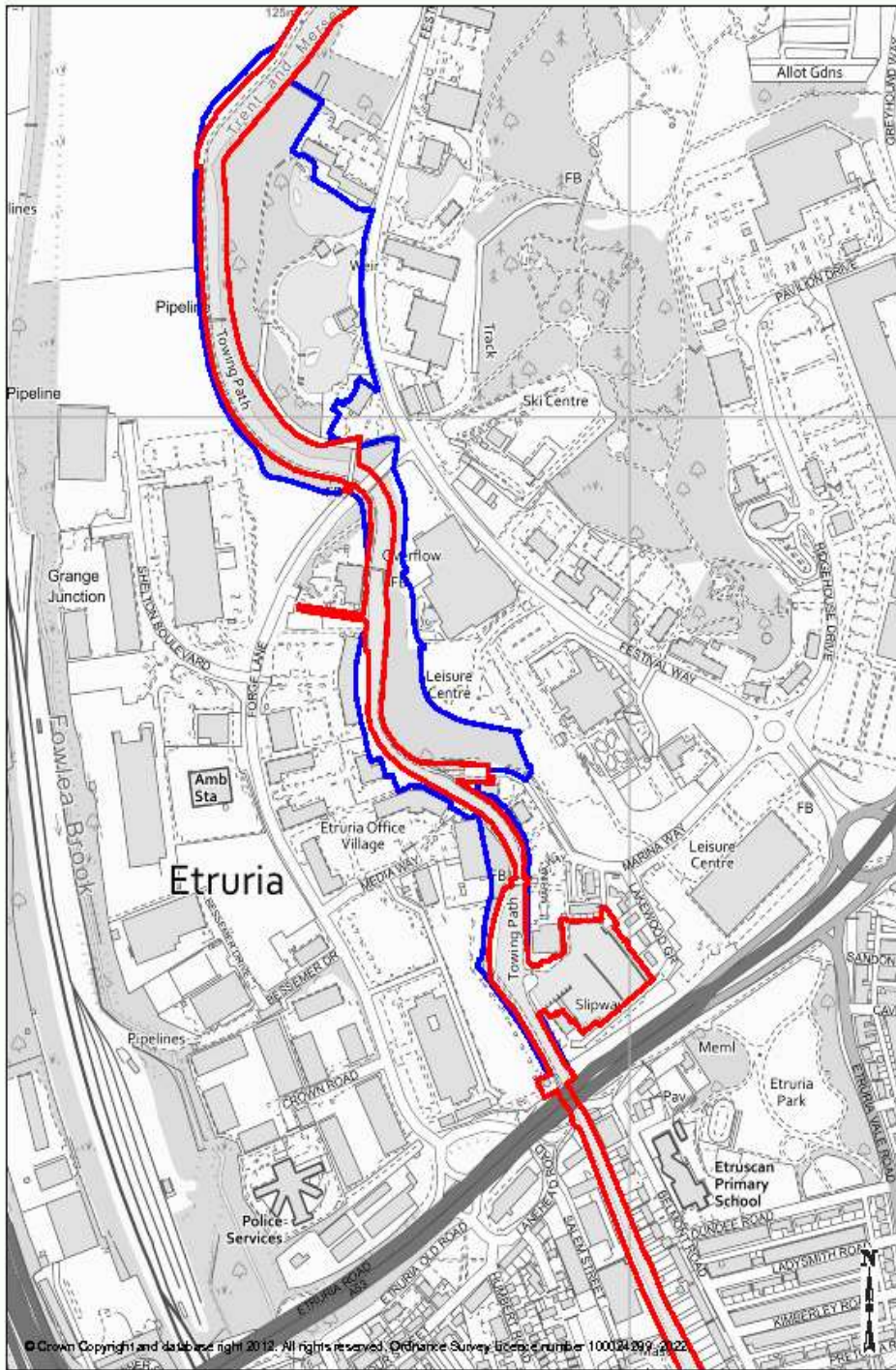


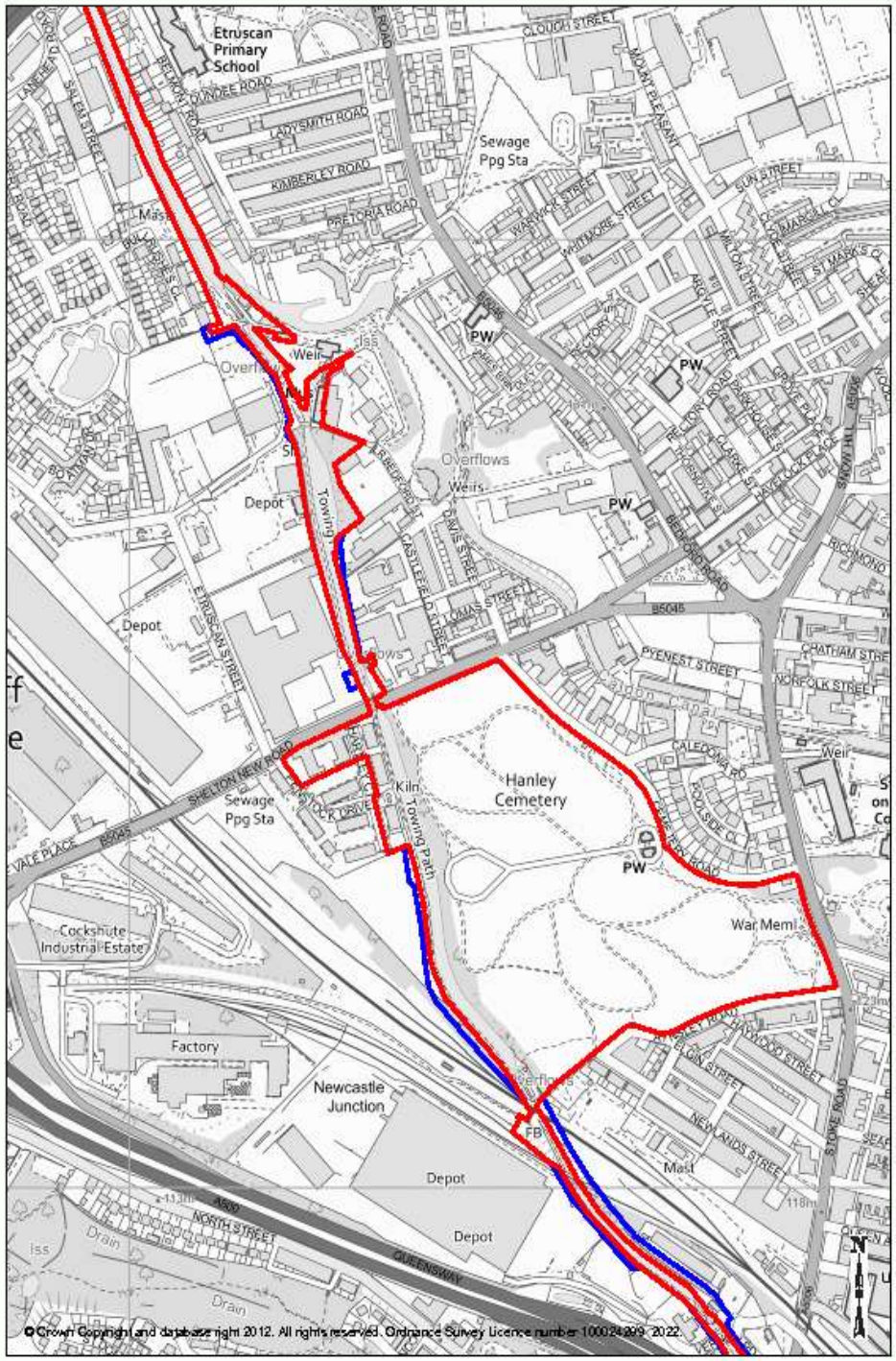
The illustrative maps below show the existing and proposed Conservation Area, commencing at the Harecastle Tunnel in the north and terminating at Barlaston to the south. The **red line** shows the existing/ current boundary of the Conservation Area and the **blue line** indicates the proposed alterations. An interactive map is also available at [Stoke-on-Trent City Council Constraints Maps](#).

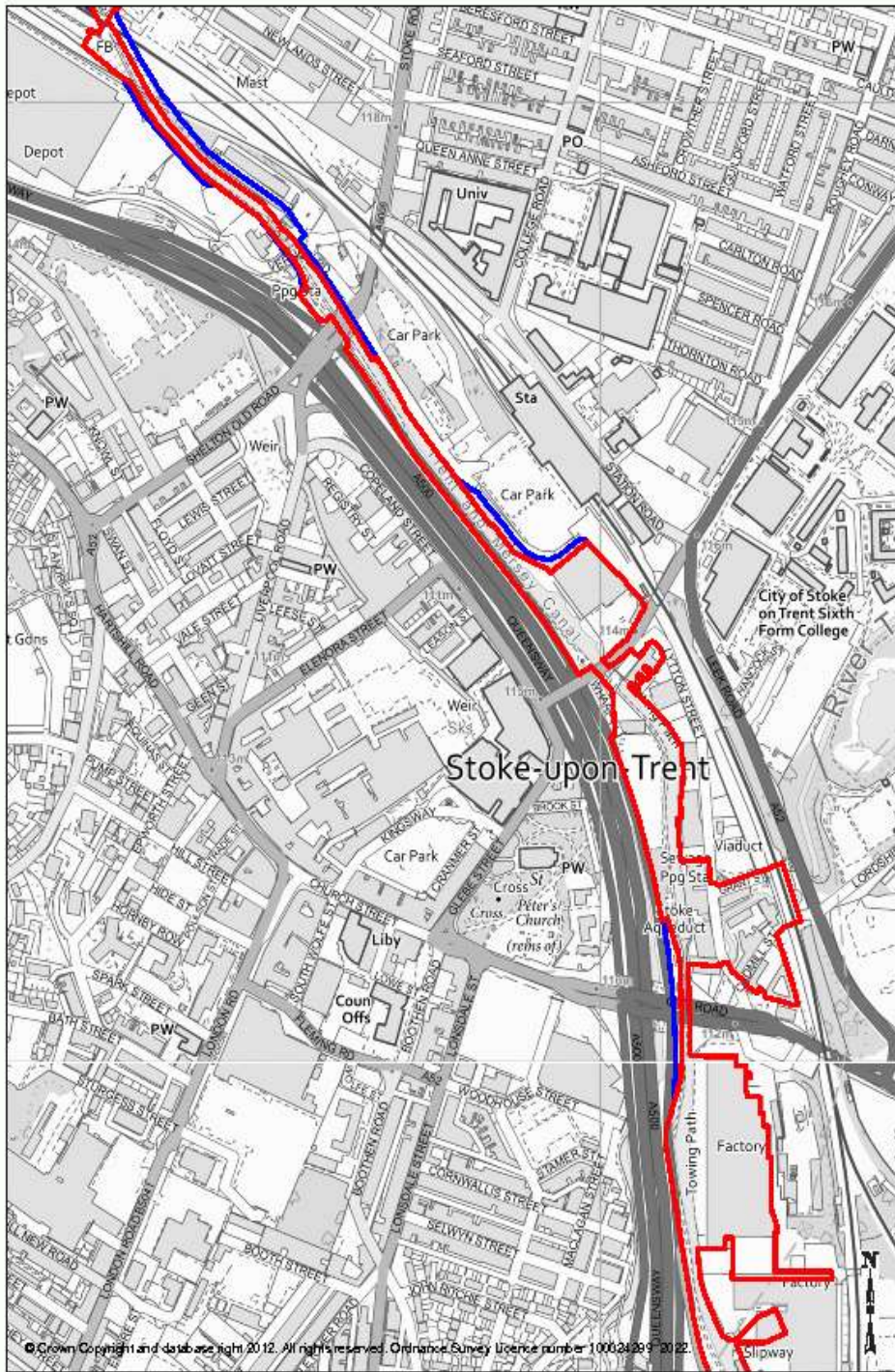


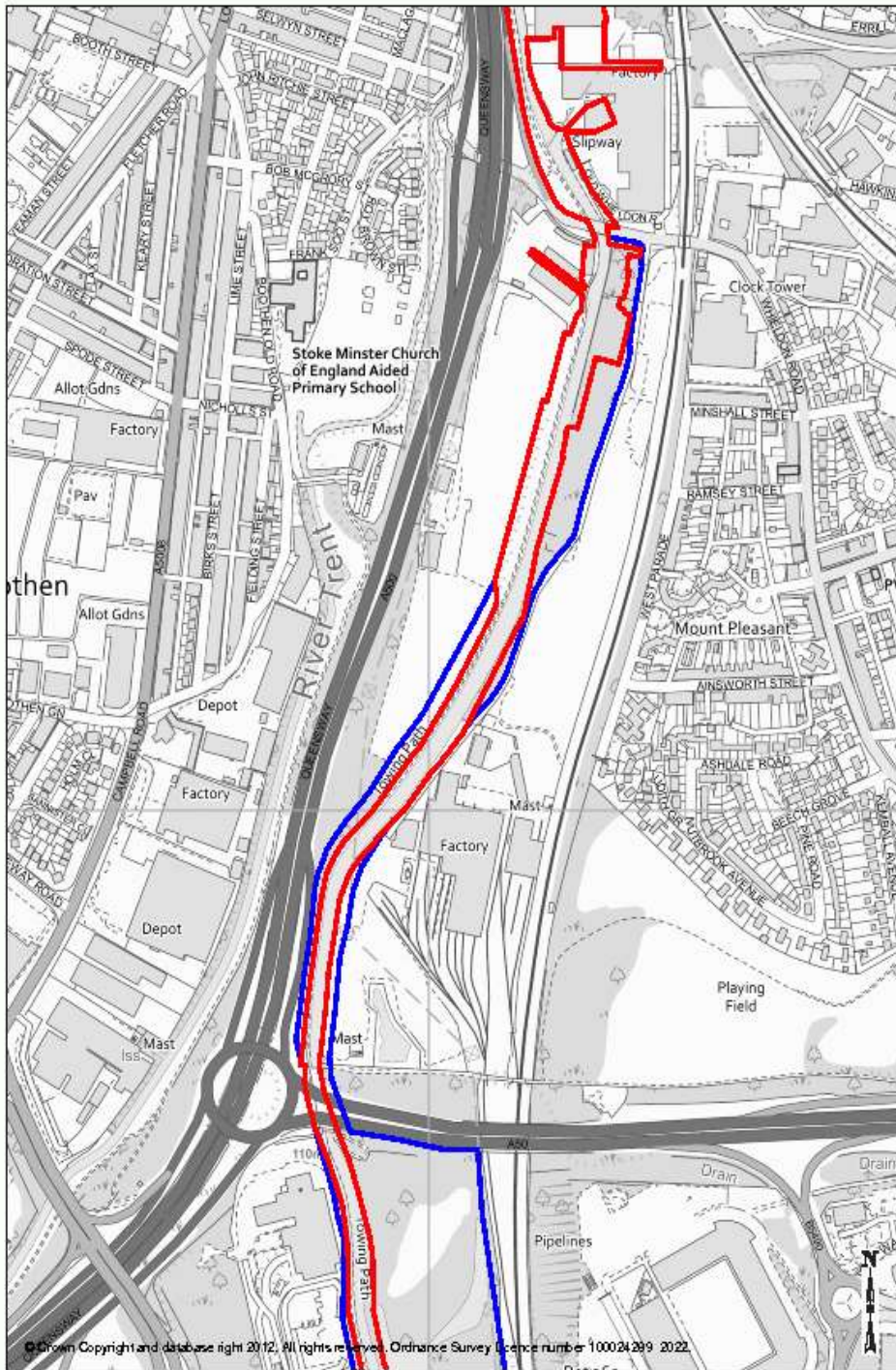


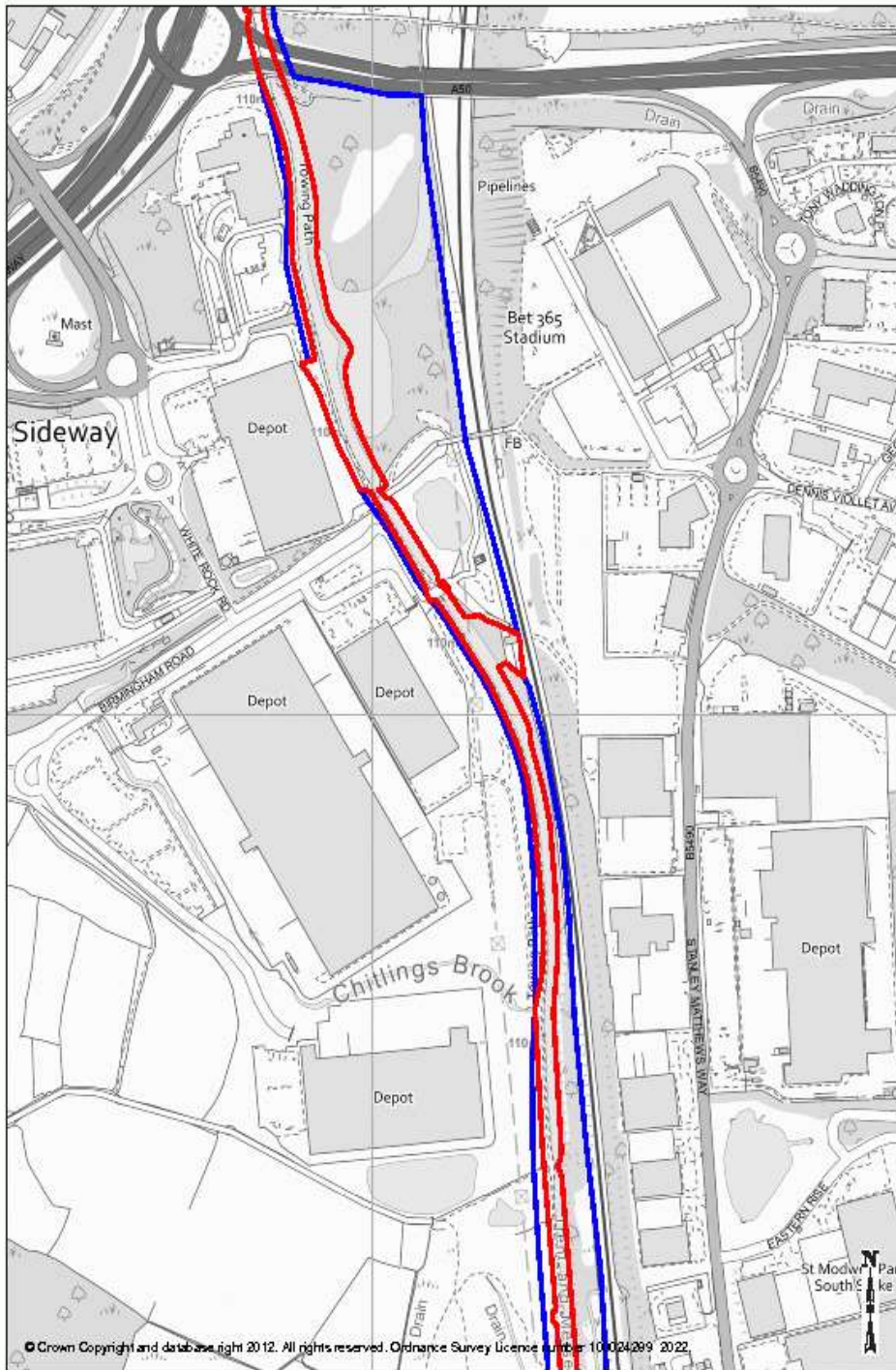


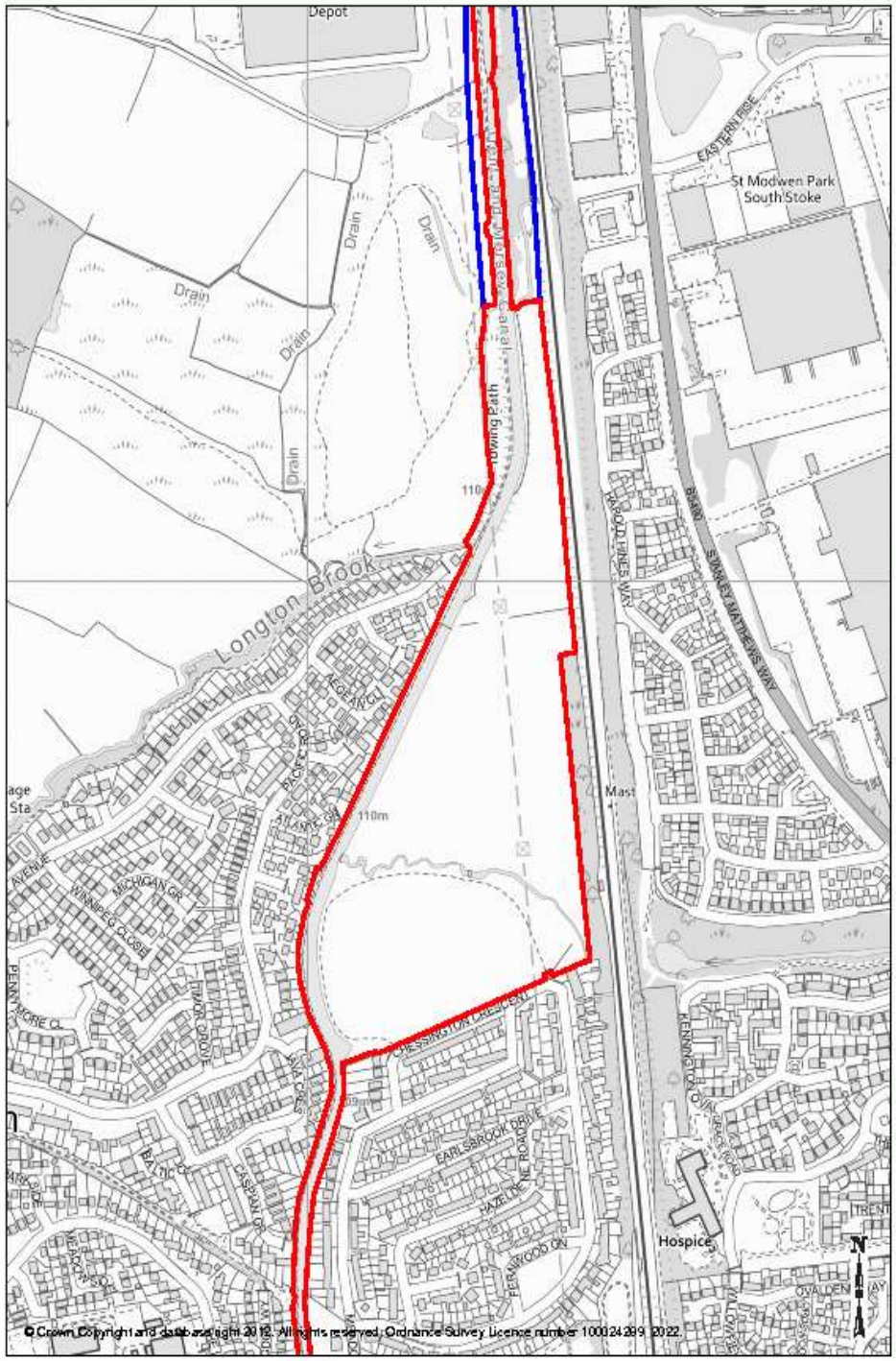


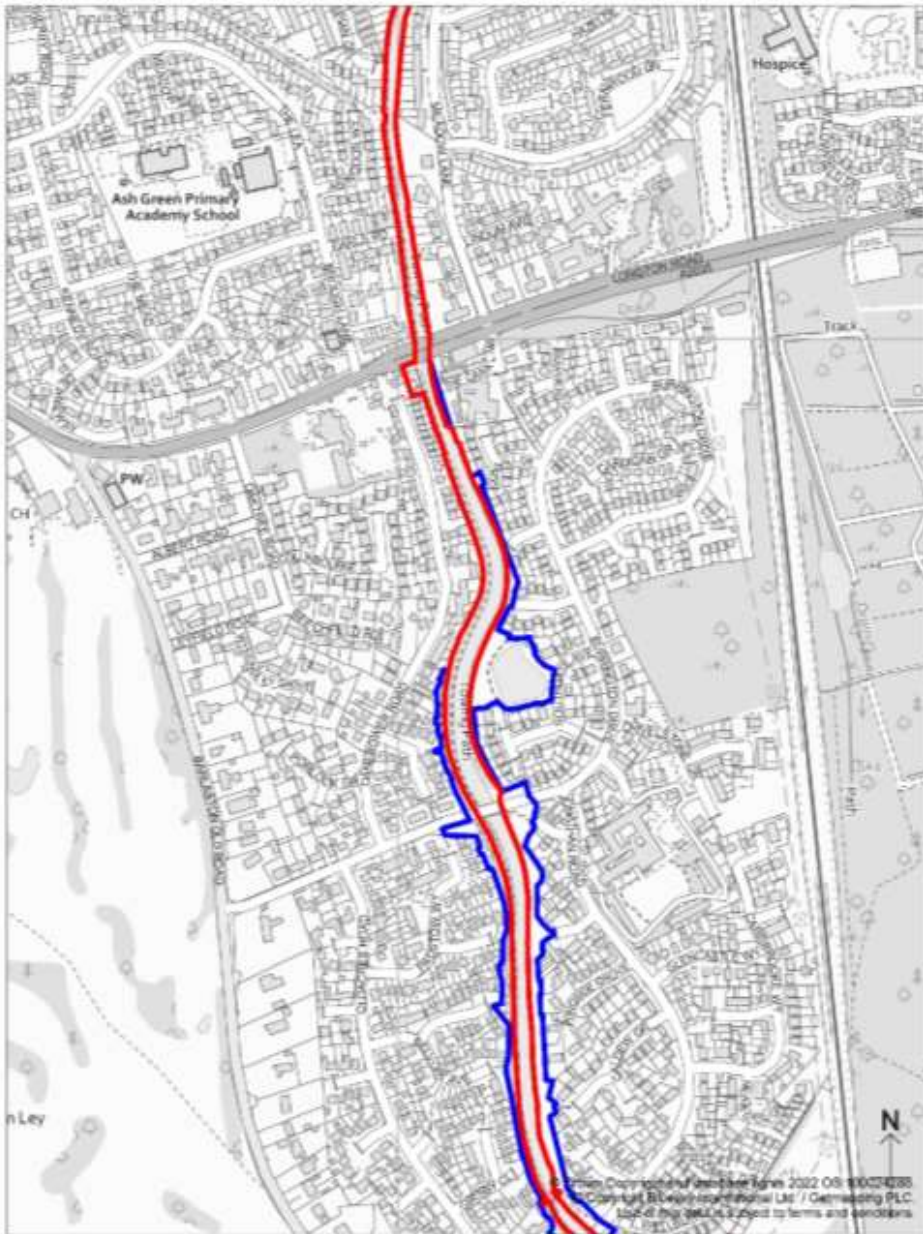


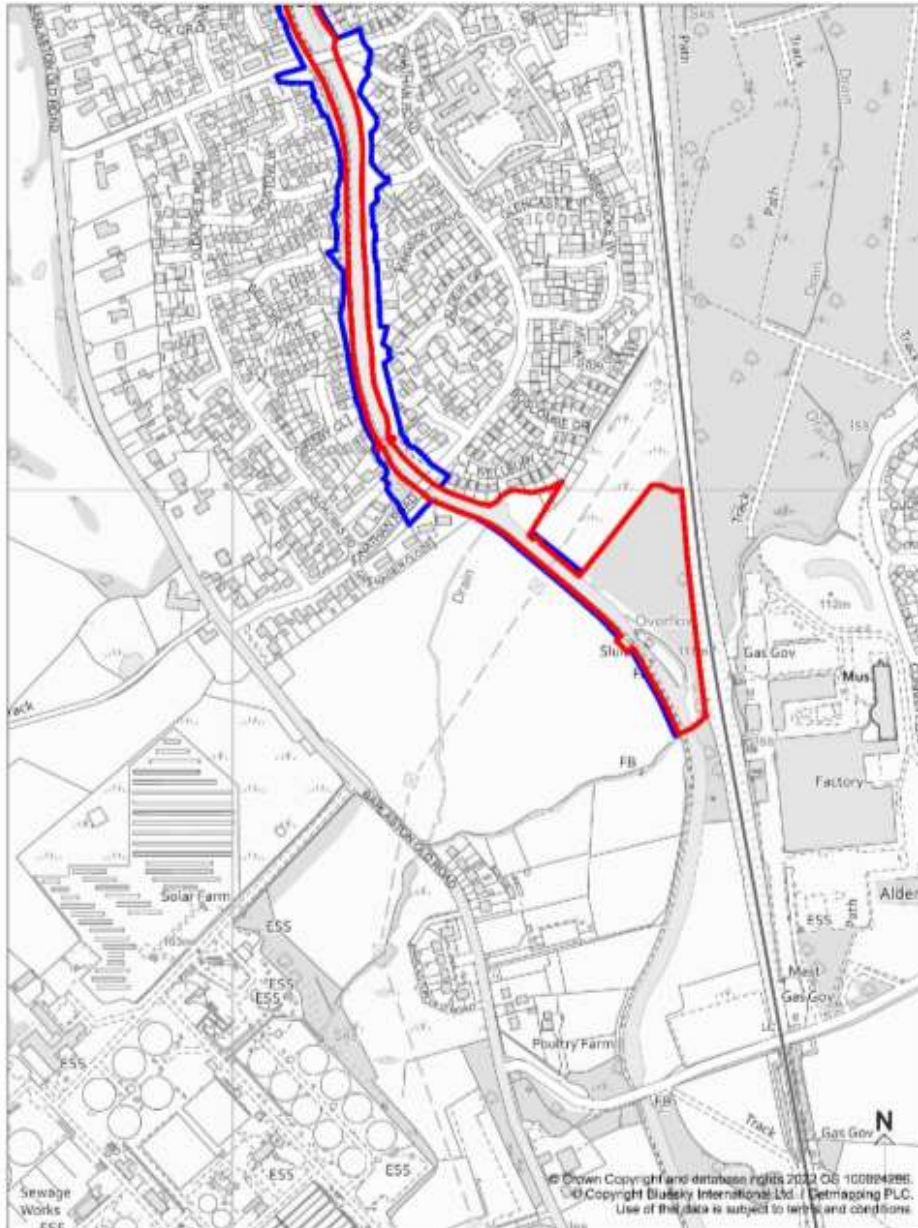












Comments

If you wish to make any comments on the proposals set out above for the Trent and Mersey Canal Conservation Area please go to [Online Consultation Portal](#) or complete the consultation response form to provide any comments.